




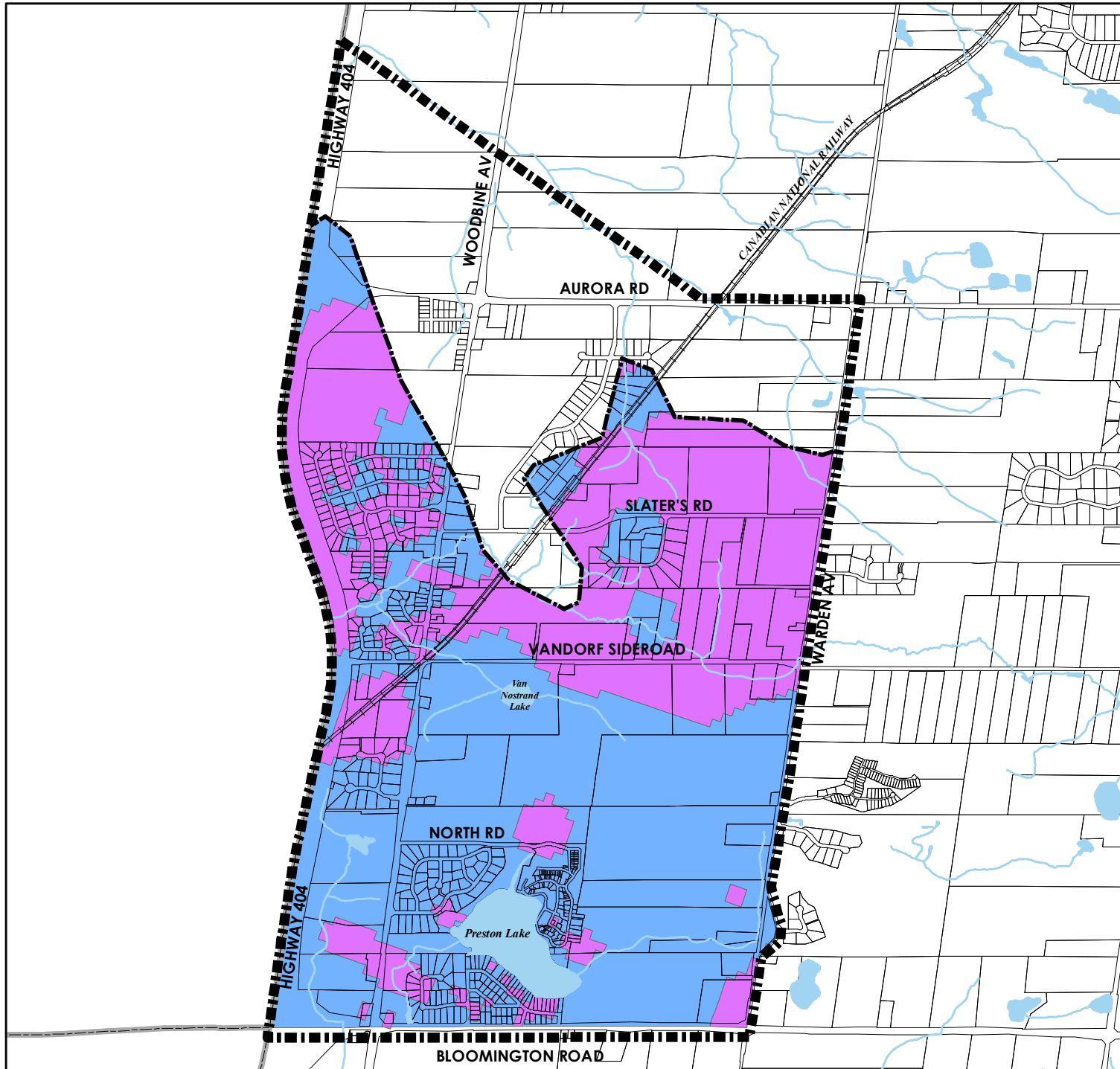


Schedule "G4"
 Vandorf Preston Lake
 Secondary Plan
 Oak Ridges Moraine Conservation Plan
Areas of High Aquifer Vulnerability

Legend

-  SECONDARY PLAN AREA BOUNDARY
-  OAK RIDGES MORaine CONSERVATION PLAN BOUNDARY
-  LAKES & WATERCOURSES
-  AREAS OF HIGH AQUIFER VULNERABILITY
-  AREAS OF LOW AQUIFER VULNERABILITY



Office Consolidation January, 2023

